

3.2 GEOGRAPHY (312)

The year 2019 KCSE Geography examination was presented in two papers: **paper 1 (312/1)** covers the “**Physical Geography and Map Reading**” while **paper 2 (312/2)** examines “**Human and Economic Geography, Photographic Interpretation skills and Statistics**”. Each of the two papers had ten (10) questions.

This report analyses the performance of candidates in the year 2019 Geography examination papers, paying special attention to the poorly performed items. It looks at what the questions tested, the candidates’ weaknesses and possible reasons for their poor performance. It also gives advice to Geography teachers with the aim of improving future performance in the subject.

3.2.1 GENERAL CANDIDATES’ PERFORMANCE

The table below shows the overall performance in Geography over the period 2015 to 2019.

Table 9: candidates overall performance in Geography for the last five years

Year	Paper	Candidature	Maximum Score	Mean Score	Standard Deviation
2015	1		100	35.70	16.95
	2		100	52.50	18.16
	Overall	132,881	200	87.83	32.64
2016	1		100	37.93	19.41
	2		100	46.79	20.99
	Overall	146,504	200	84.67	38.72
2017	1		100	42.21	17.09
	2		100	47.33	18.03
	Overall	156,057	200	89.36	33.69
2018	1		100	37.85	18.16
	2		100	45.40	17.97
	Overall	166,507	200	83.25	36.13
2019	1		100	47.00	18.59
	2		100	46.00	17.088
	Overall	179843	200	93.00	35.637

The following observations can be made from the table above:

- The candidature increased from **166,507** in 2018 to **179,843** in 2019.
- There was an improvement in the overall performance of the subject from an overall mean of **83.25** in 2018 to **93** in 2019. The overall performance of the subject was average.
- There was an improvement in performance in Geography paper one (**312/1**) from a mean of **37.85** in 2018 to **47** in 2019.
- The performance of Geography paper two (**312/2**) registered an improvement in performance from a mean of **45.4** in 2018 to **46** in 2019.
- The standard deviation in both papers, **18.549** in **312/1** and **17.088** in **312/2**, shows a reasonable spread of candidates’ scores from the mean.

Despite the improved performance, some questions were performed poorly and they will be discussed in the section below.

3.2.2 Geography Paper 1 (312/1)

The performance of candidates in this paper improved from a mean of 37.85 in 2018 to 47 in 2019. The paper adequately tested the syllabus and the questions were well balanced. This report will look at questions that registered poor performance, identify areas of weakness, the expected responses and general advice to teachers' in order to improve performance.

The questions that were performed poorly are: Q 3, 6 c (ii) and 9 a (i) and b (ii)

Requirement Q 3: Give four proofs that support the theory of continental drift.

Weaknesses

Many candidates could only remember two proofs i.e. jig-saw fit and paleo-magnetism.

Expected responses

- Some continents seem to fit geometrically/ jigsaw fit along the coastal margins
- There are similarities between the fossils of flora and fauna found on both sides of Atlantic Ocean. / Paleontological/Paleo zoological evidence.
- Same geological structure can be traced from one continent to another.
- There are similarities in the past climate in the different parts of the world. /Paleo-climatological evidence.
- There are continuous mountain ranges made up of young volcanic rocks at the mid-Atlantic.
- The shores of Red Sea exhibits evidence of having undergone lateral displacement. /Sea floor spreading.
- Paleo magnetic evidence/minerals with same alignment are found in different continents adjacent to one another.
- Similarity of fauna/flora in different continents (Congo & Amazon).

Advice to teachers

Regular revision of the topic aided by ICT simulations would make mastery of this theory by the learners easier for the candidates. Teachers should engage the candidates in discussions on the different proofs for better understanding of the concept.

Requirement Q 6 (cii): Explain how the following factors have influenced the distribution of settlements in the area covered by the map.

- *Transport.*
- *Vegetation*
- *Relief*

Weaknesses

Most of the candidates could not explain how transport, vegetation and relief have influenced settlement in the area covered by the map. Learners were not able to establish the relationship between the given factors and settlements.

Expected responses

Transport

- Along the roads/motorable tracks/footpaths, there is linear settlement.
- At road junctions there are clustered/nucleated settlements.

Vegetation

- There are no settlements within the woodland/thickets/areas where there are papyrus swamp/vegetation.
- Most of the areas covered by scrub/scattered trees have clustered/nucleated settlement.

Relief

- There are no/few settlements on the hills/isolated islands in the lake.
- There are clustered/nucleated settlements on the undulating land

Advice to teachers

There is need for teachers to differentiate population from settlement in the teaching of map reading skills. It is also vital that learners practice identifying the different factors that influence settlement distribution on different topographical maps. More emphasis should be put on the interpretation skills in map reading. Simplified notes can be provided coupled with frequent practical exercises to sharpen the map reading skills.

Requirement Q 9 a (i) and b (ii)

Define an ocean


With the aid of well labelled diagrams, describe the processes through which a wave cut platform is formed.

Weaknesses

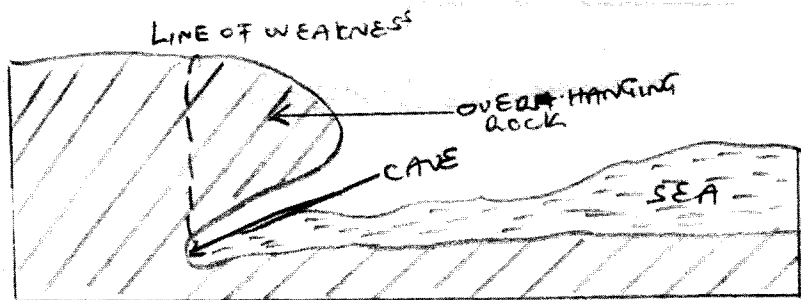
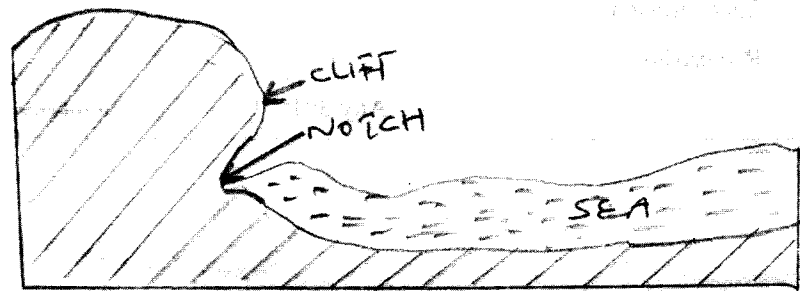
Many candidates could not define an ocean correctly. Some learners confused processes of wave erosion with the processes through which a wave cut platform is formed hence ended up with wrong responses.

Expected responses

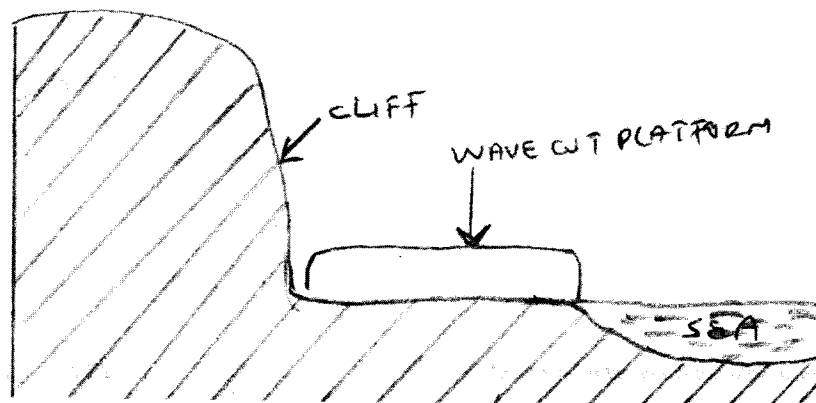
- During high tides, there is undercutting at the base of the cliff by wave erosion/ forming a notch.
- Continued wave erosion enlarges the notch to form a cave.
- The hanging rocks above the cave will undergo weathering and collapse.



When this process is repeated over long time, the cliff will eventually weather and collapse.



When the process is repeated over a long time, the cliff will retreat to form a fairly flat surface of the shore called a wave cut platform.



Diagrams-4 marks

Text-4 marks

Advice to teachers

Teachers should teach the topics, oceans and coasts using diagrams and digital illustrations where possible to make them real to the learners. Regular testing of the topic and group discussions on the same will enable better understanding of the topics. A field study on coastal features along the Kenyan coast will also make the topics less abstract and more enjoyable to learn.

Downloaded From: <https://atikaschool.org>

3.2.3 Geography Paper 2 (312/2)

The performance of candidates in this paper registered an improvement from a mean of 45.4 in 2018 to 46 in 2019.

This report looks at question 1 (b), 7 a (ii), 8(c) and 10 a (ii) and b which presented some challenges in the way candidates answered them.

Requirement Q 1(b)

State how government policy influenced the establishment of Mwea irrigation scheme.

Weaknesses

Most candidates showed limited understanding of the influence of government policy on the establishment of Mwea irrigation scheme hence stated physical and human factors.

Expected responses

- There was need to keep detainees busy.
- For people to provide free labour.
- There was need to settle landless people.
- The need to control flood of rivers that pass through the area.
- Increase food production.
- For maximum utilization of land.
- To fully utilize the black cotton soil.

Advice to teachers

Teachers need to exhaustively discuss in details all the factors that influenced the establishment of Mwea irrigation scheme and Perkerra as well since they are case studies

Requirement Q 7 a (ii): State five physical conditions that favour cocoa farming in Ghana.

Weaknesses

Most candidates were unable to distinguish physical conditions and human conditions that favour cocoa farming in Ghana thus ended up mixing them up. Other candidates had limited descriptive terms for the physical conditions hence ended up with general descriptions.

Expected responses

- High and well distributed rainfall /1000-1500mm.
- High temperatures 21°C to 30°C./warm/hot conditions
- Protection from strong winds that blow away pods.
- High relative humidity./ 70%-80%
- Deep, well drained fertile/loamy soils/volcanic/lightly clay/soil rich in potassium.
- A sunny period for ripening.
- Low altitude 0-750 metres above sea level.
- Undulating landscape
- Protection of young plants from sunshine

Advice to teachers

Teachers need to clearly differentiate physical and human conditions while teaching on crop requirements. Candidates need to be conversant with the accurate descriptive terms unique for each of the crops studied.

Requirement for 8 c: Outline ways in which wild animals are of significance to the Economy of Kenya.

Weaknesses

Some candidates gave the significance of wildlife instead of wild animals to the economy of Kenya while others were not able to clearly bring out the significance of wild animals to the economy of Kenya.

Expected responses

- They earn the country foreign exchange from tourism.
- It provides employment to the people in the national park/ tourists hotels.
- They provide game meat/food for local consumption/ export.
- National parks/game reserves are used for scientific studies and research.
- Wild animals provide a balanced ecosystem in Kenya
- They earn the government revenue.
- Some animals provide raw materials for industries.
- The conservation of wild animals stimulates development of roads/increased accessibility in some otherwise remote areas.
- Wild animals help provide alternative land use in semi-arid areas not suitable for agriculture

Advice to teachers

Teachers should encourage candidates to read and understand questions well before attempting. Learners must understand that wild animals are part of wildlife.

Requirement Q 10 a (ii) and b

Name four types of mass communication

Explain the role of communication in the economic development of Africa.

Weaknesses

Many candidates were not able to name the types of mass communication. Most of the candidates were not conversant with the role of communication on economic development in Africa and instead focused on transportation.

Expected responses

10 a) (ii) - Radio

- Television
- Internet
- Newspapers/magazines
- Films/videos
- Billboards/banners/posters/flyers

10 b) -Communication enhances trade in that traders are able to communicate to get raw materials/to sell their products.

- Many people are employed in the communication sector leading to improvement in their standards of living.
- Communication has helped in promoting international/domestic tourism leading to gain in foreign exchange/revenue.
- Governments are able to disseminate information through the media (e.g. information related to environmental conservation/educational programmes.) for suitable economic response.

- Communication promotes international relations which enhances trade between Africa and other countries.
- Communication enhances political stability for economic growth

Advice to teachers

When teaching this topic it is important to clearly distinguish communication and transportation networks. Debates and discussions on the functions of these networks in Africa can be held after the topic in order for the learners to grasp it better

3.2.4 GENERAL COMMENTS

- i. Teachers should comprehensively cover the syllabus within the time allocated, marked by in-depth teaching of terms and concepts. The comparative studies outlined in the syllabus should be emphasized using approved revision books/Case Studies/ Field work.
- ii. Teachers should effectively test on the topics in the syllabus and desist from using unapproved revision examinations; they can use the KNEC past papers or teacher made tests/. They should train candidates on approaches to answer questions to avoid using a generalised approach.
- iii. The teachers should train their students to use the rubric (instructions to candidates) and follow it during examinations. They should learn to thoroughly read and understand the requirement of each question before making an attempt.
- iv. The teachers should expose students to discussions and debates and use of teaching and learning aids like videos, maps, charts and atlases in geography lessons for the learners to understand better the concepts. The resources should be carefully chosen.
- v. Students should be exposed to varied topographical maps, photographs and statistical data for frequent practice on map reading, photo interpretations, statistical data calculation and interpretation to enhance acquiring of different skills.
- vi. Field excursions /study should be encouraged for better understanding of taught concepts.
- vii. Candidates should be encouraged to do in depth revision and reading on the topics covered in the syllabus using the relevant diagrams. Rote learning should be discouraged.
- viii. There is need for in-service for geography teachers on how to handle the syllabus and detailed supervision by the quality and standards subject officers in the department of education at the county levels.
- ix. County subject specialists' seminars /workshop should be held on annual basis to brainstorm on the best approach to improve subject performance and popularity.